



CITY LEVEL PROJECTS

COMPREHENSIVE HERITAGE

MASTER PLAN

Inventory of Protected and Notified Heritage Structures
in Delhi (PART - 2)





सत्यमेव जयते

Delhi Urban Art Commission

The Delhi Urban Art Commission was set up by an Act of Parliament in 1973 to “advise the Government of India in the matter of preserving, developing and maintaining the aesthetic quality of urban and environmental design within Delhi and to provide advice and guidance to any local body in respect of any project of building operations or engineering operations or any development proposal which affects or is likely to affect the skyline or the aesthetic quality of the surroundings or any public amenity provided therein”.



सत्यमेव जयते

Delhi Urban Art Commission

Prof. Dr. P.S.N. Rao

Chairman

Samir Mathur

Member

Abhimanyu Dalal

Member

Sonali Rastogi

Member (till 02.07.2020)

Kamran Rizvi

Member & Addl. Secretary, Ministry of Housing and Urban Affairs (w.e.f 2.01.2020)

Ruby Kaushal

Secretary (w.e.f 1.02.2019)

Vinod Kumar

Secretary (till 31.01.2019)

Duac Staff

Rajeev Kumar Gaur, Amit Mukherji, Manju Anjali, Siddharth Sagar, Neha Chauhan.

Study Guide

Sonali Bhagwati

Consultants

Divya Menon

Kirti Kawale

Priyadarshani Ghosh

Riti Samanta

Suvarna. A. Jain

DELHI URBAN ART COMMISSION with gratitude duly acknowledges the valuable contributions of the following in making this report:

Organisations/Others

Ministry of Housing and Urban Affairs

Delhi Development Authority

Government of National Capital Territory of Delhi

North Delhi Municipal Corporation

East Delhi Municipal Corporation

South Delhi Municipal Corporation

New Delhi Municipal Council

Geospatial Delhi Limited

Delhi Metro Rail Corporation

Delhi Urban Shelter Improvement Board

BSES Rajdhani Power Limited

BSES Yamuna Power Limited

RWAs and Area Councillors



DISCLAIMER


This report is for academic purposes only and has been prepared on the basis of information gathered from various sources, in cases without any independent verification. The report can be adopted and utilized by any Government Authority/Local Body in the Country and is provided free of cost. The report is not meant to derive any kind of gain, monetary or otherwise.

Though all efforts have been made to ensure the accuracy of the information in this report, the same should not be construed as a statement of law or used for any legal purposes. Delhi Urban Art Commission (DUAC) accepts no responsibility in relation to the accuracy, completeness, usefulness or otherwise, of the information contained in the publication. Stakeholders are advised to verify/check any information with the relevant Government Department(s) and/or other source(s), and to obtain any appropriate advice before acting on the information provided in the report.

While adequate measures have been taken to acknowledge the source of the information used in the report, the nature of the process and the diverse sources from which information is collected makes it difficult for the Commission to ascertain whether each piece of information/data impinges upon any third party intellectual property rights. DUAC shall consequently not be responsible for any inadvertent and / or bonafide omission of acknowledgement of source of information.

In no event will the DUAC be liable for any expense, loss or damage including, without limitation, indirect or consequential loss or damage, or any expense, loss or damage whatsoever arising out of any person/ stakeholder using or implementing or relying on any information in this report.

Preface








The city of Delhi, capital of this vast land of diversities, is a city laden with layers of history, a place where civilizations have lived, prospered and perished over centuries. The modern city today, built over and around a rich tapestry of heritage, presents an opportunity at every turn, to allow for co-existence of the past, present and the future. In order to understand this multidimensional urban spectrum and attempt to plan the future, various city level studies have been initiated by the DUAC. I hope that these studies will help the planners of modern day Delhi to carefully articulate urban space, structure, form and environment and sensitively address future requirements.



I convey my thanks to all the Consultants and Members of the Commission who have tirelessly worked on this research project to bring out this document. I also take this opportunity to place on record my sincere appreciation of the efforts of Secretary and other staff of DUAC for providing the necessary administrative support to make this happen.

I fondly hope that the authorities of the local, state and national government take these studies seriously and implement, in right earnest, the suggestions given herein.



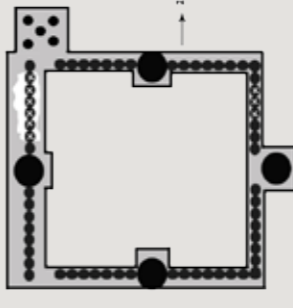


December, 2020




Sd/-
Prof. Dr. P.S.N. Rao
Chairman, DUAC

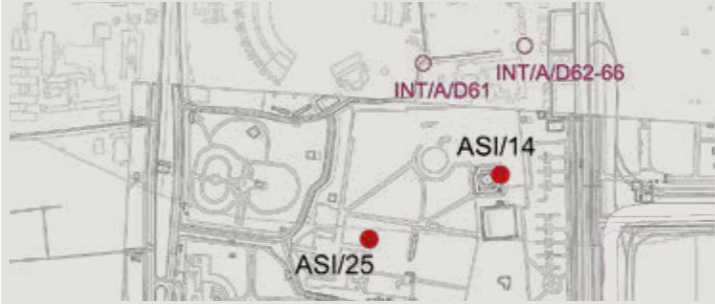

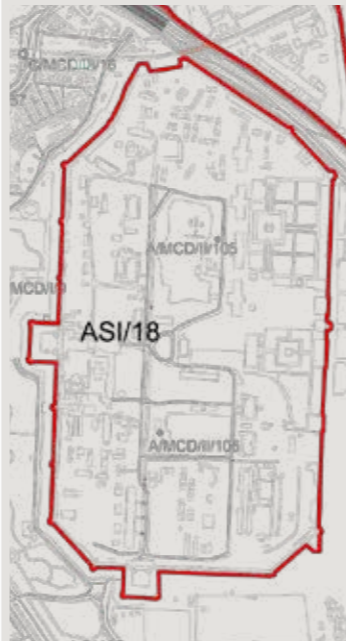

NAME	LOCATION	SOURCE	NOMEN-CLATURE	LAND OWNER-SHIP	ADVISORS	LOCATION MAP
Bastion, where a wall of Jahan panah meets the wall of Rai Pithora fort. Adchini	Adchini	ASI Monuments list	ASI/01	ASI	ASI	
Ramp and gateway of Rai Pithora's Fort	Adchini	ASI Monuments list	ASI/02	ASI	ASI	
Marble Tomb reputed to be that of Newab Bahadurjawid Khan	Aliganj	ASI Monuments list	ASI/03	ASI	ASI	Unknown
Lal Bangla	Babarpur (Kaka Nagar)	ASI Monuments list	ASI/04	ASI	ASI	
Khair-ul-Manzil	Babarpur (Kaka Nagar)	ASI Monuments list	ASI/05	ASI	ASI	
Kos Minar or Mughal Mile stone	Babarpur Bazipur (Kakanagar)	ASI Monuments list	ASI/06	ASI	ASI	

PRECINCT LAYOUT	BUILDING LAYOUT	REMARKS	INTACH REF.	MAINTENANCE
			Serial No. F195. Map No. ZF15. Photo No.	No data available
Unknown		Could not be found on map		No data available
			Serial No. D145. Map No. ZD13. Photo No. RN 34/28,29	No data available
				No data available
			Serial No. F190. Map No. ZF14. Photo No. RN 34/28,29	No data available


NAME	LOCATION	SOURCE	NOMEN-CLATURE	LAND OWNER-SHIP	ADVISORS	LOCATION MAP
The Moti Gate of Shershah, Delhi	Babarpur Bazipur (Kankanagar)	ASI Monuments list	ASI/07	ASI	ASI	
Begampuri Masjid	Begampur	ASI Monuments list	ASI/08	ASI	ASI	
Phool Chadar aqueduct near Najafgarh Jhil aqueduct	Imperial City	ASI Monuments list	ASI/09	ASI	ASI	Unknown
Lal Gumbad	Ridge near Hindurao Hospital	ASI Monuments list	ASI/10	ASI	ASI	
Tomb of Bahlol Lodi	Chirag Delhi	ASI Monuments list	ASI/11	ASI	ASI	
Ajmeri Gate	Bazar Ajmeri Gate	ASI Monuments list	ASI/12	ASI	ASI	




PRECINCT LAYOUT	BUILDING LAYOUT	REMARKS	INTACH REF.	MAINTENANCE
				No data available
			Serial No. F125. Map No. ZF11. Photo No. RN 30/20-27	No data available
Unknown	Unknown	Could not be found on map	Serial No. D145. Map No. ZD13. Photo No. RN 34/28,29	No data available
			Serial No. F129. Map No. ZF12. Photo No. RN 31/29	No data available
Unknown	Unknown	Could not be found on map	Serial No. F179. Map No. ZF13. Photo No. RN 18/30	No data available
			Serial No. A167. Map No. ZA9. Photo No. RN 12/6	No data available







NAME	LOCATION	SOURCE	NOMEN-CLATURE	LAND OWNER-SHIP	ADVISORS	LOCATION MAP
Alipur Cemetery	Delhi-Alipur Camping group.	ASI Monuments list	ASI/13	ASI	ASI	Unknown
Ashoka's pillar	Ferozabad (Ferozshah Kila or Vikram Nagar Colony)	ASI Monuments list	ASI/14	ASI	ASI	
Bara Khamba Cemetery	Imperial City	ASI Monuments list	ASI/15	ASI	ASI	Unknown
Chauburji	Ridge near Hindurao Hospital	ASI Monuments list	ASI/16	ASI	ASI	
Eremo Cemetery	Kishanaganj Railway Stn.	ASI Monuments list	ASI/17	ASI	ASI	Unknown
Delhi fort or Lal Qila, Naubat Khana, Diwan-i-am, Mumtaz Mahal' Rang Mahal, Baithak, maseu Burj, diwan-i-Khas' Moti Masjid, Sawan Bhadon, Shah Burj, Hammam wih all, surrounding including the gardens, paths, terraces and water courses.	Babarpur Bazipur (Kakanagar)	ASI Monuments list	ASI/18	ASI	ASI	




PRECINCT LAYOUT	BUILDING LAYOUT	REMARKS	INTACH REF.	MAINTENANCE
Unknown	Unknown	Could not be found on map		No data available
			Serial No. D64. Map No. ZD4. Photo No. RN 197	
Unknown		Could not be found on map		No data available
			Serial No. C37. Map No. ZC6. Photo No. RN 26/24,25,26	No data available
Unknown	Unknown	Could not be found on map		No data available
			Serial No. A149. Map No. ZA8 Photo No. RN 16/2,3,4,5,6 Serial No. A150. Map No. ZA8. Photo No. RN 16/7,8 Serial No. A152. Map No. ZA8. Photo No. RN 16/11,12 Serial No. A153. Map No. ZA8. Photo No. RN 16/13,31	No data available







NAME	LOCATION	SOURCE	NOMEN-CLATURE	LAND OWNER-SHIP	ADVISORS	LOCATION MAP
Delhi Gate	Daryaganj	ASI Monuments list	ASI/19	ASI	ASI	
Enclosure containing the grave of Lt. Edwards and others, murdered in 1857.	North Ridge near flag Staff tower; Civil Lines.	ASI Monuments list	ASI/20	ASI	ASI	Unknown





PRECINCT LAYOUT	BUILDING LAYOUT	REMARKS	INTACH REF.	MAINTENANCE
			<p>Serial No. A154. Map No. ZA8. Photo No. RN 16/20,22</p> <p>Serial No. A156. Map No. ZA8. Photo No. RN 16/21</p> <p>Serial No. A157. Map No. ZA8. Photo No. RN 16/23</p> <p>Serial No. A161,162. Map No. ZA8. Photo No. RN 16/28,30</p> <p>Serial No. A160. Map No. ZA8. Photo No. RN 16/25</p> <p>Serial No. A155. Map No. ZA8. Photo No.</p> <p>Serial No. A158. Map No. ZA8. Photo No. RN 16/27</p>	No data available
			Serial No. A231. Map No. ZA11.	No data available
Unknown		Could not be found on map		No data available







NAME	LOCATION	SOURCE	NOMEN-CLATURE	LAND OWNER-SHIP	ADVISORS	LOCATION MAP
Enclosure wall with Tomb of Najaf Khan	Safdarjang Fly over	ASI Monuments list	ASI/21	ASI	ASI	
Flag Staff Tower	400 yards North of Chauburji Mosque	ASI Monuments list	ASI/22	ASI	ASI	
Jantar-Mantar Misra Yantra Samrat Yantra Ram Yantra Jai Prakash Yantra	Connaught Place	ASI Monuments list	ASI/23 NDMC/II/2 INT/AD26 INT/A/D27 INT/A/D28 INT/A/D29 INT/A/D30 INT/A/D31	ASI	ASI	

PRECINCT LAYOUT	BUILDING LAYOUT	REMARKS	INTACH REF.	MAINTENANCE
			Serial No. D183. Map No. ZD15 Photo No. RN 24/36, 37	No data available
		Could not be found on map	Serial No. C34. Map No. ZC6. Photo No. RN 26/23	No data available
			Serial No. D26. Map No. ZD2. Photo No. RN 22/26,27,29 Serial No. D27. Map No. ZD2. Photo No. RN 22/26,27,29 Serial No. D28. Map No. ZD2. Photo No. RN 22/32,33,34 Serial No. D29. Map No. ZD2. Photo No. RN 30/5 Serial No. D30. Map No. ZD2. Photo No. RN 30/3 Serial No. D31. Map No. ZD2. Photo No. RN 22/28	No data available







NAME	LOCATION	SOURCE	NOMEN-CLATURE	LAND OWNER-SHIP	ADVISORS	LOCATION MAP
Kashmeri Gate and portion of the City Wall on either side of the Kashmeri Gate on the side and on the other up to and including the water Bastions at the Northern corner of the wall and also including the ditch outside the City wall where this is exposed.		ASI Monuments list	ASI/24	ASI	ASI	
Kotla Ferozabad with the remaining walls, bastions and gateways and gardens, the old Mosque, and well and all other ruins buildings it contains.	400 yards North of Chauburji Mosque	ASI Monuments list	ASI/25	ASI	ASI	
Lal Darwaza, the northern gate of the outer walls of the Delhi of Shershah.	Three furlang due south of Delhi Gate,	ASI Monuments list	ASI/26	ASI	ASI	



PRECINCT LAYOUT	BUILDING LAYOUT	REMARKS	INTACH REF.	MAINTENANCE
			<p>Serial No. CI01. Map No. ZC12. Photo No. RN 7/31,32,33</p> <p>Serial No. CI00. Map No. ZC12. Photo No. RN 56/29</p>	No data available No data available
			<p>Serial No. D62. Map No. ZD3. Photo No. 25/31</p> <p>Serial No. D61. Map No. ZD4. Photo No. 19/12</p> <p>Serial No. D62. Map No. ZD3. Photo No. 25/31</p> <p>Serial No. D65. Map No. ZD4. Photo No. RN 19/6 No. 19/12</p>	No data available
			<p>Serial No. CI09. Map No. ZA10. Photo No. RN 6/27</p>	No data available



NAME	LOCATION	SOURCE	NOMEN-CLATURE	LAND OWNER-SHIP	ADVISORS	LOCATION MAP
Lothian Road Cemetery	Kashmeri Gate	ASI Monuments list	ASI/27	ASI	ASI	
The Mosque	Qudsia Garden	ASI Monuments list	ASI/28	ASI	ASI	
Mutiny telegraph Memorial	In front of Old Telegraph Building, Kashmeri Gate	ASI Monuments list	ASI/29	ASI	ASI	
Nicholson (Or Kashmeri Gate) Cemetery	Kashmeri Gate	ASI Monuments list	ASI/30	ASI	ASI	
Nicholson statue and its platform and the surrounding gardens paths and enclosure wall.	Outside Kashmeri Gate	ASI Monuments list	ASI/31	ASI	ASI	Unknown

PRECINCT LAYOUT	BUILDING LAYOUT	REMARKS	INTACH REF.	MAINTENANCE
			Serial No. C133. Map No. ZC13. Photo No. RN 7/14,15	No data available
			Serial No. C86. Map No. ZC10. Photo No. RN 27/13,14,15	No data available
			Serial No. C55. Map No. ZC9. Photo No. RN 26/33	No data available
			Serial No. C86. Map No. ZC10. Photo No. RN 27/13,14,15	No data available
Unknown				No data available



NAME	LOCATION	SOURCE	NOMEN-CLATURE	LAND OWNER-SHIP	ADVISORS	LOCATION MAP
Old Baoli immediately to the west of Hindu Rao's House	On the ridge, Delhi	ASI Monuments list	ASI/32	ASI	ASI	
The Old Entrance of the Garden	Qudsia Delhi	ASI Monuments list	ASI/33	ASI	ASI	
The Pirghaib to the north and near Hindu Rao's House	On the ridge, Delhi	ASI Monuments list	ASI/34	ASI	ASI	
Portion of City wall near which Brig. John Nicholson was mortally Wounded on 14th Sept., 1857.	On the ridge, Delhi	ASI Monuments list	ASI/35	ASI	ASI	
The Punjabi gate in the Roshanara bagh	Opposite Municipal Board school, Subji Mandi	ASI Monuments list	ASI/36	ASI	ASI	



PRECINCT LAYOUT	BUILDING LAYOUT	REMARKS	INTACH REF.	MAINTENANCE
			Serial No. C52. Map No. ZC9. Photo No. RN 26/28,29	No data available
			Serial No. C85. Map No. ZC10. Photo No. RN 27/9,10,11	No data available
			Serial No. C51. Map No. ZC9. Photo No. RN 26/27	No data available
			Serial No. C86. Map No. ZC10. Photo No. RN 27/13,14,15	No data available
				No data available



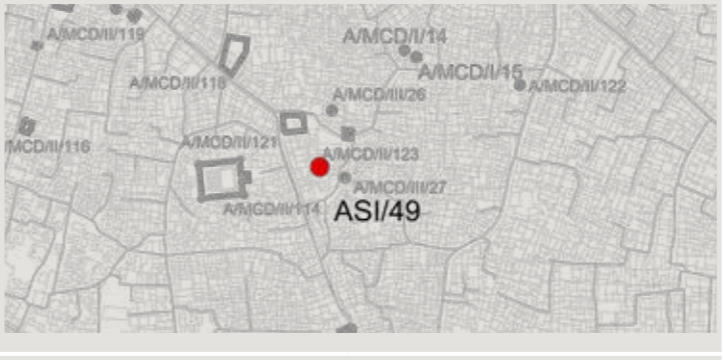
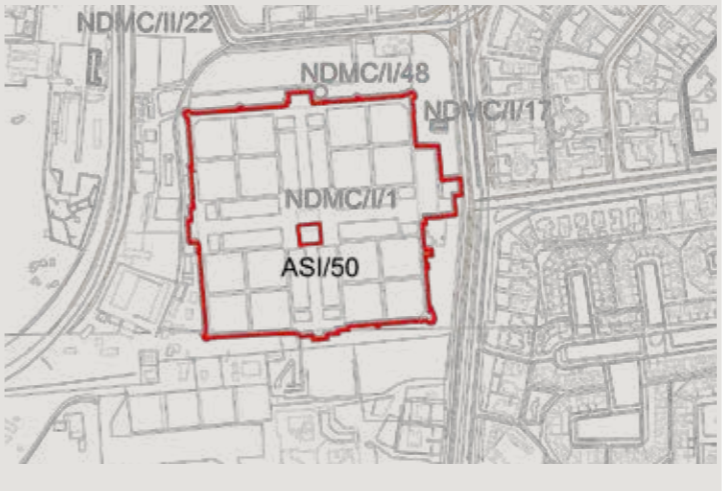
NAME	LOCATION	SOURCE	NOMEN-CLATURE	LAND OWNER-SHIP	ADVISORS	LOCATION MAP
Purana Quila (Inderpat) or Delhi With all its walls Arcades, gateways and Bastions, gardens, the Mosque of SherShah (Kila Kohna Masjid). The Sher Mandala and entrances to Subterranean passages.		ASI Monu-ments list	ASI/37	ASI	ASI	
Rajpur (Mutiny cemetery)	Old Rajpur Cantonment, North Distt.	ASI Monu-ments list	ASI/38	ASI	ASI	
The remain-ing gateways of the old Magazira with their adjoining buildings.	The Post Of- fice, Delhi	ASI Monu-ments list	ASI/39	ASI	ASI	Unknown








PRECINCT LAYOUT	BUILDING LAYOUT	REMARKS	INTACH REF.	MAINTENANCE
			<p>Serial No. D114. Map No. ZD8. Photo No. RN 19/32</p> <p>Serial No. D115. Map No. ZD8. Photo No. RN 19/26</p> <p>Serial No. D116. Map No. ZD8. Photo No. RN 19/13,14,15</p> <p>Serial No. D117. Map No. ZD8. Photo No. RN 19/19,33</p> <p>Serial No. D118. Map No. ZD8. Photo No. RN 19/16,17,18</p> <p>Serial No. D119. Map No. ZD8. Photo No. RN 19/21</p>	No data available
			Serial No. C26. Map No. ZC6. Photo No. RN 57/8,9,10	No data available
Unknown				

NAME	LOCATION	SOURCE	NOMEN-CLATURE	LAND OWNER-SHIP	ADVISORS	LOCATION MAP
Sher shah's gate with the adjoining curon walls and Bastions and the remains of the double line of structure to its front	Opposite purana Qila immediately North-east of the Khair-ul Manazil Mosque	ASI Monu-ments list	ASI/40	ASI	ASI	
Site of Siege battery Known as the Sammy House Bat-tery bearing the following Inscriptions Battery, Sammy house, Major Reming-ton Tank, RA Commanding armament 89 pounds. To command ground near Mori Bastion.	300Yards East of mutiny me-morial	ASI Monuments list	ASI/41	ASI	ASI	
Site of siege Battery with inscription.	East of the Hospital in police line	ASI Monuments list	ASI/42	ASI	ASI	
Site of siege Battery with inscription.	Compound of Curzon House	ASI Monu-ments list	ASI/43	ASI	ASI	
Site of siege Battery with inscription.	In the garden near south west entrance to Delhi Club Ground	ASI Monu-ments list	ASI/44	ASI	ASI	Unknown
Sunehri Masjid near Delhi Fort	Delhi Fort	ASI Monu-ments list	ASI/45	ASI	ASI	

PRECINCT LAYOUT	BUILDING LAYOUT	REMARKS	INTACH REF.	MAINTENANCE
				No data available
				No data available
		Could not be found on map		No data available
		Could not be found on map		No data available
		Could not be found on map		
			Serial No. A166. Map No. ZA8. Photo No. RN 15/18,19,20	No data available

NAME	LOCATION	SOURCE	NOMEN-CLATURE	LAND OWNER-SHIP	ADVISORS	LOCATION MAP
Tomb of Capt. Mac. Barnatt & others who fall in an attack on Kishanganj.	Kishan Ganj	ASI Monu-ments list	ASI/46	ASI	ASI	Unknown
Tomb of Ghi-asuddin Khan	Tughlaqabad	ASI Monuments list	ASI/47	ASI	ASI	
Tomb of Roshanara & Baradari	Sabzi Mandi	ASI Monuments list	ASI/48	ASI	ASI	
Tomb of Razia Begum in Mohalla Bulbuli Khana	Shahja-hanabad	ASI Monu-ments list	ASI/49	ASI	ASI	
Tomb of Safdarjang (Mirza Muqim Mansur Ali Khan) with all the enclosure walls, gateways, gardens and the mosque on the eastern side of the garden.	Lodhi Road, New Delhi	ASI Monu-ments list	ASI/50	ASI	ASI	

PRECINCT LAYOUT	BUILDING LAYOUT	REMARKS	INTACH REF.	MAINTENANCE
Unknown		Could not found on map		No data available
			Serial No. F208. Map No. ZF19. Photo No. RN 33/32,33	No data available
			Serial No. C45. Map No. ZC8. Photo No. RN 52/21-25	No data available
			Serial No. A203. Map No. ZA10. Photo No. RN 17/12	No data available
			Serial No. D168. Map No. ZD15. Photo No. RN 40/29-33	No data available



NAME	LOCATION	SOURCE	NOMEN-CLATURE	LAND OWNER-SHIP	ADVISORS	LOCATION MAP
Tripolia Gateways	Delhi-Karnal Road	ASI Monuments list	ASI/51	ASI	ASI	
Uggar Sain's Baoli		ASI Monuments list	ASI/52	ASI	ASI	
Tomb of Darya Khan	Kidwai Nagar East	ASI Monuments list	ASI/53	ASI	ASI	
Baoli at Ghi-aspur	Nizammuddin	ASI Monuments list	ASI/54	ASI	ASI	
Tomb of Mirza Muzaffer; Chota Batasha No. 153, Ghiaspur	Nizammuddin	ASI Monuments list	ASI/55	ASI	ASI	
Tomb of Amir Khusro, Ghi-aspur	Nizammuddin	ASI Monuments list	ASI/56	ASI	ASI	
Tomb of Mirza Muzaffer; Bara Batasha No. 151 Ghiaspur	Nizammuddin	ASI Monuments list	ASI/57	ASI	ASI	

PRECINCT LAYOUT	BUILDING LAYOUT	REMARKS	INTACH REF.	MAINTENANCE
			Serial No. C22-23. Map No. ZC5. Photo No. RN 55/6-8,11,13	No data available
			Serial No. D45. Map No. ZD3. Photo No. RN 42/19 & 43/33,35,37	No data available
			Serial No. C22-23. Map No. ZC5. Photo No. RN 55/6-8,11,13	No data available
			Serial No. C212. Map No. ZDN. Photo No. RN 23/24	No data available
				No data available
			Serial No. D226. Map No. ZDN. Photo No. RN 24/4	No data available
				No data available

NAME	LOCATION	SOURCE	NOMEN-CLATURE	LAND OWNER-SHIP	ADVISORS	LOCATION MAP
building to the north-west to the No.8						
x. Old wall running east from No.4						
xi. 2.23 Acres of land surrounding the above monuments and bouded on the North by house of Chhange and Mehra Chand sons of Hansram and house of Uderam, son of Kusha South Ghairmunkan Resta East By village site belonging to village community house of Nots Zadar sons of Jai Singh Chhamar and field Nos. 338 & 331 belonging to Naider and others West By field no. 185 belonging to Udaram, son of Kusal Jat and field No. 186 belonging to Jagins and Sajawal Rajput, No. 195 Ghairmunkin Johar, common of						

PRECINCT LAYOUT	BUILDING LAYOUT	REMARKS	INTACH REF.	MAINTENANCE
			Map No. ZF4. Photo No. RN 21/17	No data available
			Serial No. F49. Map No. ZF4. Photo No. RN 21/21	

NAME	LOCATION	SOURCE	NOMEN-CLATURE	LAND OWNER-SHIP	ADVISORS	LOCATION MAP
Jats and Musal-mans and filed no. 196, Ghair-munkin Pall.						
Bag-i-Alam Gumbad with a Mosque	Humayunpur	ASI Monu-ments list	ASI/61	ASI	ASI	
Kali Gumti	Humayunpur (Hauz Khas)	ASI Monuments list	ASI/62	ASI	ASI	
Tefewala Gumbad	Humayunpur Deer Park (Hauz Khas)	ASI Monuments list	ASI/63	ASI	ASI	
Arab Sarai	Patti, Ghi-apur in Hauz Inderpat	ASI Monuments list	ASI/64	ASI	ASI	
The Gate way of Arab Sarai facing North towards Pu-rana Qila	Near Arab Sarai Village		ASI/65			
The Gate-way of Arab Sarai facing East towards the tomb of Hum-ayun	Near Arab Sarai Village	ASI Monuments list	ASI/66	ASI	ASI	
Remaining Gateways of Arab Sarai and of Abadi-Bagh-Buhalima	Near Arab Sarai Village	ASI Monuments list	ASI/67	ASI	ASI	





PRECINCT LAYOUT	BUILDING LAYOUT	REMARKS	INTACH REF.	MAINTENANCE
				
			Serial No. F63. Map No. ZF4. Photo No. RN 28/33	No data available
			Serial No. F65. Map No. ZF4. Photo No. RN 28/29	No data available
			Serial No. F80. Map No. ZF5. Photo No. RN 26/34	No data available
				
			Serial No. D257. Map No. ZD17. Photo No. RN 20/5	No data available
			Serial No. D261. Map No. ZD17. Photo No. RN 39/8	No data available
			Serial No. D252. Map No. ZD17. Photo No. RN 23/16	No data available
			Serial No. D253. Map No. ZD17. Photo No. RN 23/15	No data available


NAME	LOCATION	SOURCE	NOMEN-CLATURE	LAND OWNER-SHIP	ADVISORS	LOCATION MAP
Lakhar wal Gumbad (Tomb)	Inderpat Estate (Sunder Nursery), Near Delhi Public School, Mathura Road, Nizamuddin	ASI Monuments list	ASI/68	ASI	ASI	
Sunderwala Burj	Inderpat Estate (Sunder Nursery)	ASI Monuments list	ASI/69	ASI	ASI	
Sunderwala Mahal	Inderpat Estate (Sunder Nursery)	ASI Monuments list	ASI/70	ASI	ASI	
Bijay Mandal, neighbouring domes, buildings and dalan to north of Begumpur	In village Kalusarai (Sarvapriya Vihar)	ASI Monuments list	ASI/71	ASI	ASI	
Old Lodi Bridge with approaches	Near tomb of Sikander Lodi, Khairpur		ASI/72	ASI	ASI	
Mosque with the dalans and courtyard and the Bara Gumbaj (the domed entrance to the mosque)	Khairpur	ASI Monuments list	ASI/73	ASI	ASI	
The tomb of Mohammed Shah known as						

PRECINCT LAYOUT	BUILDING LAYOUT	REMARKS	INTACH REF.	MAINTENANCE
				No data available
			Serial No. D265. Map No. ZD17. Photo No. RN 23/4,5	No data available
			Serial No. D266. Map No. ZD17. Photo No. RN 23/6,7,10	No data available
			Serial No. D266. Map No. ZD17. Photo No. RN 23/6,7,10	No data available
			Serial No. D193. Map No. ZD15. Photo No. RN 24/29,30	No data available
			Serial No. D190. Map No. ZD15. Photo No. RN 24/27,28	No data available
			Serial No. D184. Map No. ZD15. Photo No. RN 24/19,20	No data available
			Serial No. D183. Map No. ZD15. Photo	No data available







NAME	LOCATION	SOURCE	NOMEN-CLATURE	LAND OWNER-SHIP	ADVISORS	LOCATION MAP
Mubarak Khan-Ka-Gumbaz	Khairpur	SI Monu-ments list	ASI/74	ASI	ASI	
Tomb of Sikander Lodi with its enclosure wall and bastions, gates & compound	Khairpur	ASI Monu-ments list	ASI/75	ASI	ASI	
Unknown tomb with blue tiles decoration known as Sh-isha Gumbad	Khairpur	ASI Monuments list	ASI/76	ASI	ASI	
Bandi or Poti ka Gumbad III-280	Kharera village between Hauz Khas and Qutab road	ASI Monuments list	ASI/77	ASI	ASI	
Biran-Ka-Gumbad-282	Kharera village between Hauz Khas and Qutab road	ASI Monuments list	ASI/78	ASI	ASI	
Biwi or Dadi-ka-Gumbad-281	Kharera village between Hauz Khas and Qutab road	ASI Monuments list	ASI/79	ASI	ASI	
Chor Minar No. 289 Vol III	Kharehra (Hauz Khas Enclave)	ASI Monuments list	ASI/80	ASI	ASI	
Choti Gunti	Kharehra village Green Park	ASI Monuments list	ASI/81	ASI	ASI	
Idgah of Kharehra No. 287, Vol III	Kharehra village; Hauz Khas Enclave	ASI Monuments list	ASI/82	ASI	ASI	


PRECINCT LAYOUT	BUILDING LAYOUT	REMARKS	INTACH REF.	MAINTENANCE
			No. RN 24/36,37	No data available
			Serial No. DI91. Map No. ZD15. Photo No. RN 24/31,32,33,34	No data available
			Serial No. DI87. Map No. ZD15. Photo No. RN 24/21	No data available
			Serial No. F75. Map No. ZF5. Photo No. RN 21/6	No data available
			Serial No. F68. Map No. ZF5. Photo No. RN 21/13,14	No data available
			Serial No. F74. Map No. ZF5. Photo No. RN 21/5	No data available
			Serial No. FI 15. Map No. ZF5. Photo No. RN 35/23,24	No data available
			Serial No. F71. Map No. ZF5. Photo No. RN 21/8	No data available
			No data available	No data available


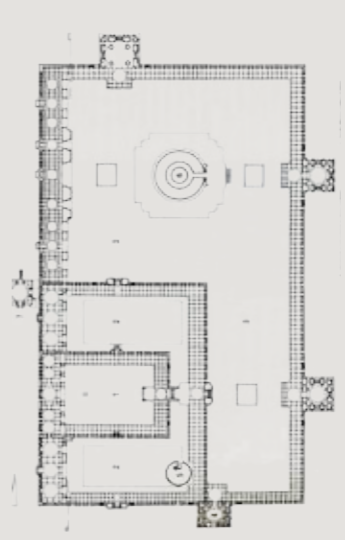
NAME	LOCATION	SOURCE	NOMEN-CLATURE	LAND OWNER-SHIP	ADVISORS	LOCATION MAP
Nili Mosque	Kharehra village, Hauz Khas Enclave	ASI Monuments list	ASI/83	ASI	ASI	
Sakri Gumti-284	Kharehra village Green Park	ASI Monuments list	ASI/84	ASI	ASI	
Khirkee Masjid	Village Khirkee	ASI Monuments list	ASI/85	ASI	ASI	
Satpula-III -216	Village Khirkee	ASI Monuments list	ASI/86	ASI	ASI	
Tomb of Usuf-Quttal	At Khirkee in field no.81 min, Property of Shamlat deh.	ASI Monuments list	ASI/87	ASI	ASI	

PRECINCT LAYOUT	BUILDING LAYOUT	REMARKS	INTACH REF.	MAINTENANCE
			Serial No. D266. Map No. ZD17. Photo No. RN 23/6,7,10	No data available
			Serial No. F70. Map No. ZF5. Photo No. RN 21/7	No data available
			Serial No. FI 15. Map No. ZF12. Photo No. RN 29/16	No data available
		Source: http://archnet.org/print/preview/mediacontents=90673&views=i		
			Serial No. F159. Map No. ZF12. Photo No. RN 29/11	No data available
			Serial No. FI55. Map No. ZF12. Photo No. RN 29/16	No data available



NAME	LOCATION	SOURCE	NOMEN-CLATURE	LAND OWNER-SHIP	ADVISORS	LOCATION MAP
Jahaz Mahal	Mehrauli	ASI Monuments list	ASI/88	ASI	ASI	
Shamsid Tallab together with platform entrance gates.	Mehrauli	ASI Monuments list	ASI/89	ASI	ASI	
Moti Masjid	Mehrauli	ASI Monuments list	ASI/90	ASI	ASI	
Old Palace of Bahadur Shah II alias Lal Mahal in Mehrauli	Mehrauli	ASI Monuments list	ASI/91	ASI	ASI	
Bara Khamba-285	Kherera village tombs between Hauz Khas, Qutab road	ASI Monuments list	ASI/92	ASI	ASI	
The Qutab Archaeological area as now fenced in,	Mehrauli	ASI Monuments list	ASI/93	ASI	ASI	

PRECINCT LAYOUT	BUILDING LAYOUT	REMARKS	INTACH REF.	MAINTENANCE
			Serial No. F334. Map No. ZFM3. Photo No. RN 8/27	No data available
			Serial No. F335. Map No. ZFM3. Photo No. RN 8/28,29,30	No data available
			Serial No. F371. Map No. ZFM4. Photo No. RN 4/36,37	No data available
			Serial No. F372. Map No. ZFM4. Photo No. RN 3/25,26	No data available
			Serial No. F72. Map No. ZF5. Photo No. RN 21/10,11	No data available
			Serial No. F230. Map No. ZFM1. Photo No. RN 5/6	No data available

NAME	LOCATION	SOURCE	NOMEN-CLATURE	LAND OWNER-SHIP	ADVISORS	LOCATION MAP
including the Mosque, Iron Pillar, Minar of Qutab-din, unfinished Minar, all colonnads, screen arches, tomb of Altmash, college, buildings of Aluddin, Tomb of Imam Zamin and all carved stones in the above area with gardens, paths and water channels, and all gateways including the Alai-Darwaza , also all graves in the above area						

PRECINCT LAYOUT	BUILDING LAYOUT	REMARKS	INTACH REF.	MAINTENANCE
			<p>Serial No. F221. Map No. ZFM1. Photo No. RN 5/16</p> <p>Serial No. F219. Map No. ZFM1. Photo No. RN 5/12</p> <p>Serial No. F222. Map No. ZFM1. Photo No. RN 5/8</p> <p>Serial No. F231. Map No. ZFM1. Photo No. RN 5/17</p> <p>Serial No. F233. Map No. ZFM1. Photo No. RN 5/15</p> <p>Serial No. F225. Map No. ZFM1. Photo No. RN 5/10</p> <p>Serial No. F226. Map No. ZFM1. Photo No. RN 5/11</p>	
			<p>Serial No. F224. Map No. ZFM1. Photo No. RN 5/20</p> <p>Serial No. F229. Map No. ZFM1. Photo No. RN 5/4</p> <p>Serial No. F237. Map No. ZFM1. Photo No. RN 5/7</p> <p>Serial No. F238. Map No.</p>	

NAME	LOCATION	SOURCE	NOMEN-CLATURE	LAND OWNER-SHIP	ADVISORS	LOCATION MAP
Tomb of Adam Khan (Rest House)	Mehrauli	ASI Monuments list	ASI/94	ASI	ASI	
Tomb and Mosque of Maulana Jamali Kamali	Mehrauli	ASI Monuments list	ASI/95	ASI	ASI	

PRECINCT LAYOUT	BUILDING LAYOUT	REMARKS	INTACH REF.	MAINTENANCE
			ZFM1. Photo No. RN 5/9 Serial No. F227. Map No. ZFM1. Photo No. RN 5/2 Serial No. F223. Map No. ZFM1. Photo No. RN 5/19 Serial No. F236. Map No. ZFM1. Photo No. RN 5/18 Serial No. F235. Map No. ZFM1. Photo No. RN 5/22 Serial No. F234. Map No. ZFM1. Photo No. RN 5/21	No data available
			Serial No. F264. Map No. ZFM1. Photo No. RN 10/30	
			Serial No. F408. Map No. ZFM6. Photo No. RN 8/1 Serial No. F409. Map No. ZFM6. Photo No. RN 52/11,12	No data available


NAME	LOCATION	SOURCE	NOMEN-CLATURE	LAND OWNER-SHIP	ADVISORS	LOCATION MAP
Wall mosque	Mehrauli	ASI Monuments list	ASI/96	ASI	ASI	
Walls of Lal Kot and Rai Pithora's fort from Sohan Gate to Adam Khan's tomb including the ditch where there is an outer wall	Mehrauli Kh. No. 1783, 1765, 1766, 1767, 1770, 1772, 1773, 1798 & 1764	ASI Monuments list	ASI/97	ASI	ASI	
Walls of Lal Kot and Rai Pithora's fort at the point where they meet together	Near Jamaali Kamali's Mosque Mehrauli Kh. No. 1754, Loddho Sarai Kh.No. 86,87	ASI Monuments list	ASI/98	ASI	ASI	
Wall of Rai Pithora's fort including gateways and bastions	Mehrauli	ASI Monuments list	ASI/99	ASI	ASI	

PRECINCT LAYOUT	BUILDING LAYOUT	REMARKS	INTACH REF.	MAINTENANCE
			Serial No. F411. Map No. ZFM6. Photo No. RN 8/16	No data available
			Serial No. F248. Map No. ZFM1. Photo No. RN 14/7 Serial No. F246. Map No. ZFM1. Photo No. RN 8/18 Serial No. F249. Map No. ZFM1. Photo No. RN 14/8 Serial No. F247. Map No. ZFM1. Photo No. RN 8/19	No data available
				No data available
				No data available

NAME	LOCATION	SOURCE	NOMEN-CLATURE	LAND OWNER-SHIP	ADVISORS	LOCATION MAP
Gates and walls of Mubarakpur, Kotla in village Mubarakpur	Village Mubarakpur, Kotla	ASI Monuments list	ASI/100	ASI	ASI	
Moti-ki-Masjid	Behind south externsion Part II.	ASI Monuments list	ASI/101	ASI	ASI	
Inchla Wali Gunti	Village Mubarakpur, Kotla	ASI Monuments list	ASI/102	ASI	ASI	
Kala Gumbad	Village Mubarakpur, Kotla	ASI Monuments list	ASI/103	ASI	ASI	
Tombs of Bade-Khan, and Mubarakpur Kotla, Kotla	Village Mubarakpur, Kotla	ASI Monuments list	ASI/104	ASI	ASI	

PRECINCT LAYOUT	BUILDING LAYOUT	REMARKS	INTACH REF.	MAINTENANCE
			Serial No. D291. Map No. ZD18. Photo No. RN 25/20,21	No data available
			Serial No. F89. Map No. ZF6. Photo No. RN 35/14,15,17	No data available
			Serial No. D281. Map No. ZD18. Photo No. RN 25/6	No data available
			Serial No. D283. Map No. ZD18. Photo No. RN 25/8,9	No data available

NAME	LOCATION	SOURCE	NOMEN-CLATURE	LAND OWNER-SHIP	ADVISORS	LOCATION MAP
Tombs of Chote Khan, Mubarakpur	Kotla	ASI Monuments list	ASI/105	ASI	ASI	
Tomb of Mubarik in Mubarakpur, Kotla	Village Mubarakpur, Kotla	ASI Monuments list	ASI/106	ASI	ASI	
Mosque attached to Mubarak shah Tomb	Village Mubarakpur, Kotla	ASI Monuments list	ASI/107	ASI	ASI	
Tomb of Bhura Khan	Village Mubarakpur, Kotla	ASI Monuments list	ASI/108	ASI	ASI	
Tin Burji Walla Gumbad	Mohammedpur village II, 304	ASI Monuments list	ASI/109	ASI	ASI	

PRECINCT LAYOUT	BUILDING LAYOUT	REMARKS	INTACH REF.	MAINTENANCE
			Serial No. D284. Map No. ZD18. Photo No. RN 25/10,11	No data available
			Serial No. F89. Map No. ZF6. Photo No. RN 35/14,15,17	No data available
			Serial No. D289. Map No. ZD18. Photo No. RN 25/16,17,18	No data available
			Serial No. D285. Map No. ZD18. Photo No. RN 25/12,13	No data available
			Serial No. ZF4. Map No. ZF4. Photo No. RN 33/2	

NAME	LOCATION	SOURCE	NOMEN-CLATURE	LAND OWNER-SHIP	ADVISORS	LOCATION MAP
Unnamed tomb	Mohammed-pur village , 305	ASI Monuments list	ASI/110	ASI	ASI	
Baoli	Munirka II. 318.	ASI Monuments list	ASI/111	ASI	ASI	
Munda Gum-bad	Munrika 302.	ASI Monuments list	ASI/112	ASI	ASI	

PRECINCT LAYOUT	BUILDING LAYOUT	REMARKS	INTACH REF.	MAINTENANCE
			Serial No. F15. Map No. ZF3. Photo No. RN 28/13	
			Serial No. F24. Map No. ZF3. Photo No. RN 28/23	

NAME	LOCATION	SOURCE	NOMEN-CLATURE	LAND OWNER-SHIP	ADVISORS	LOCATION MAP
		ASI Monuments list	ASI/113	ASI	ASI	
		ASI Monuments list	ASI/114	ASI	ASI	
		ASI Monuments list	ASI/115	ASI	ASI	
		ASI Monuments list	ASI/111	ASI	ASI	

PRECINCT LAYOUT	BUILDING LAYOUT	REMARKS	INTACH REF.	MAINTENANCE
			Serial No. F20. Map No. ZF3. Photo No. RN 28/14	
			Serial No. F16. Map No. ZF3. Photo No. RN 28/19	
			Serial No. F17. Map No. ZF3. Photo No. RN 28/20	
			Serial No. F18. Map No. ZF3. Photo No. RN 28/18	
			Serial No. F24. Map No. ZF3. Photo No. RN 28/23	



Delhi Urban Art Commission

Tel: 24619593, 24618607, 24690821, 24636191, Fax: 24648970

Email: duac74@gmail.com Website: www.duac.org